



QUEENSLAND STATE ELECTIONS 2015

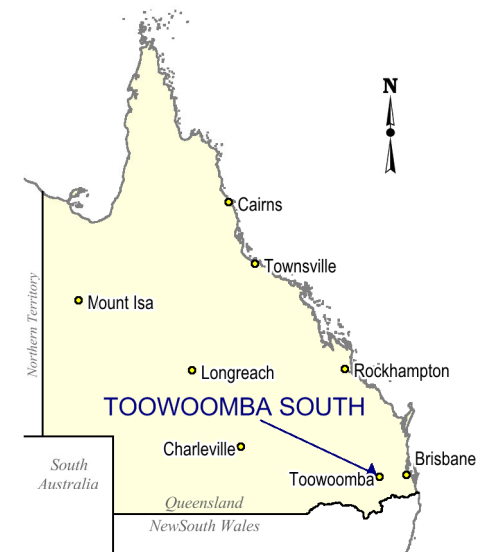
Polling Booth Locations
ELECTORAL DISTRICT

of TOOWOOMBA SOUTH

POLLING INFORMATION

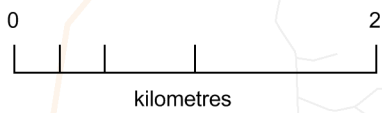
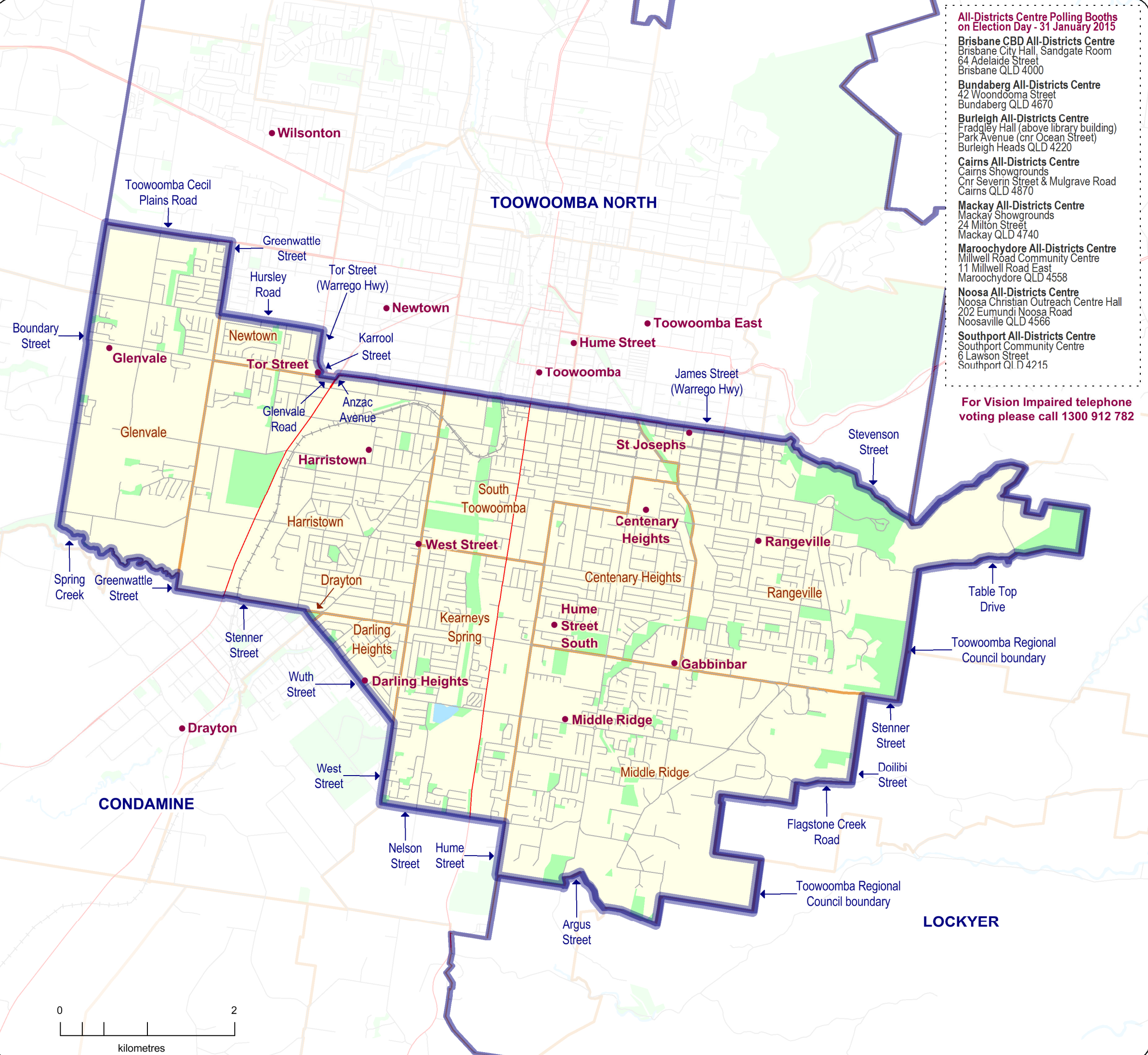
Booth Count: 26
 Elector Count: 33,830
 Close of Roll: 10 January 2015
 Polling Date: 31 January 2015

- Polling Booth
- Major Road
- Minor Road
- Railway
- Wetland
- Waterbody
- Toowoomba South Electoral District
- Other Electoral District
- Suburb Boundary
- National Park/Reserve



- All-Districts Centre Polling Booths on Election Day - 31 January 2015**
- Brisbane CBD All-Districts Centre**
Brisbane City Hall, Sandgate Room
64 Adelaide Street
Brisbane QLD 4000
 - Bundaberg All-Districts Centre**
42 Woondooma Street
Bundaberg QLD 4670
 - Burleigh All-Districts Centre**
Fradgley Hall (above library building)
Park Avenue (cnr Ocean Street)
Burleigh Heads QLD 4220
 - Cairns All-Districts Centre**
Cairns Showgrounds
Cnr Severin Street & Mulgrave Road
Cairns QLD 4870
 - Mackay All-Districts Centre**
Mackay Showgrounds
24 Milton Street
Mackay QLD 4740
 - Maroochydore All-Districts Centre**
Millwell Road Community Centre
11 Millwell Road East
Maroochydore QLD 4558
 - Noosa All-Districts Centre**
Noosa Christian Outreach Centre Hall
202 Eumundi Noosa Road
Noosaville QLD 4566
 - Southport All-Districts Centre**
Southport Community Centre
6 Lawson Street
Southport QLD 4215

For Vision Impaired telephone voting please call 1300 912 782



DISCLAIMER
 While every care is taken to ensure the accuracy of this data, the Electoral Commission of Queensland (ECQ) makes no representations or warranties about its accuracy, reliability, completeness or suitability for any particular purpose and disclaims all responsibility and all ability (including, without limitation, liability in negligence) for all expenses, losses, damages (including indirect and consequential damage) and cost which might be incurred as a result of the data being inaccurate or incomplete in any way and for any reason. This map has been produced by the ECQ as a guide to show the location of the State Electoral Boundaries and Polling Booth locations. It is not an official map of State Electoral Boundaries. Official maps of State Electoral Boundaries are available from SmartMap, Department of Natural Resources and Mines, Woolloongabba.
 © The State of Queensland - 2014
 (Department of Natural Resources and Mines)
 © Electoral Commission of Queensland 2014